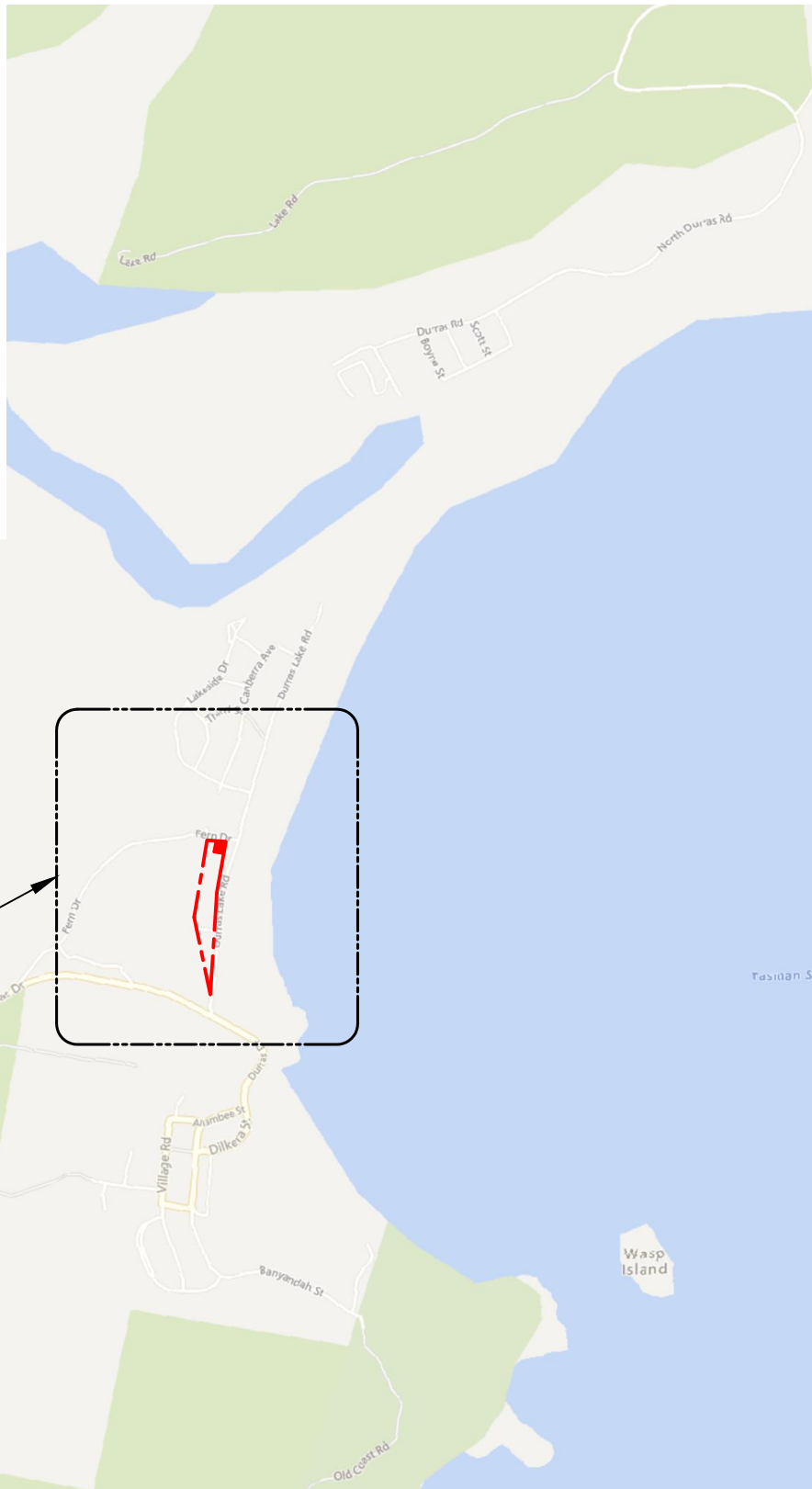


1 STATE MAP
SCALE: NTS



2 LOCATION PLAN
SCALE: NTS



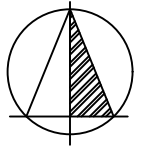
3 SITE PLAN
SCALE: 1:5000

PRELIMINARY DESIGN

NO.	STAGE	DSN	DWN	CHKD	APPR	DATE	NOTES
1	PRELIMINARY DESIGN	MOR	MJB	----	----	----	
2	----	----	----	----	----	----	
3	----	----	----	----	----	----	
4	----	----	----	----	----	----	
5	----	----	----	----	----	----	
6	----	----	----	----	----	----	



DSN	MOR	DWN	MJB	DRG TITLE
----	----	----	----	LOCATION PLAN
DO NOT SCALE				PROJECT
ALL MEASUREMENTS IN mm UNLESS OTHERWISE STATED.				SOUTH DURRAS 1.2 MW BESS
THIS DOCUMENT MAY ONLY BE USED BY CLIENTS OF ITP OR THOSE WHO HAVE RECEIVED EXPRESS PERMISSION FROM ITP.				CLIENT ADDRESS
THE USE OF THIS DRAWING SHALL NOT EXTEND BEYOND THE PURPOSE FOR WHICH IT WAS ORIGINALLY PREPARED.				ANU SURF DURRAS LAKE RD SOUTH DURRAS, NSW 2536
DRG NO.				23002-G-0400
SCALE				AS NOTED
SHEET SIZE				A3
ORIG. DATE				7/1/21
REV. DATE				28/4/23
REV. NO.				1



SITE INFORMATION	
LOT / DP	7012/1094557
ADDRESS	DURRAS LAKE RD, SOUTH DURRAS, NSW 2536
LGA	EUROBODALLA SHIRE
LAT / LONG	-35.652912 / 150.294626
LOT AREA	2.95 ha
FENCED AREA	0.12 ha
DNSP	ESSENTIAL ENERGY

PROJECT INFORMATION	
INVERTERS	2 x 3.4 MW AC (4.98 MW)
CONNECTION VOLTAGE	11 kV
CONNECTION FEEDER	ESSENTIAL ENERGY BBYH2
CONNECTION SUBSTATION	ESSENTIAL ENERGY BATEMANS BAY ZS
SECURITY FENCE SETBACK	MIN. 3 m FROM OPTION BOUNDARY
SETBACK	MIN. 10 m FROM SECURITY FENCE
ACCESS PATH WIDTH	4 m

1 GENERAL ARRANGEMENT PLAN
SCALE: 1:1000

PRELIMINARY DESIGN

NO.	STAGE	DSN	DWN	CHKD	APPR	DATE	NOTES
1	PRELIMINARY DESIGN	MOR	MJB	----	----	----	
2	----	----	----	----	----	----	
3	----	----	----	----	----	----	
4	----	----	----	----	----	----	
5	----	----	----	----	----	----	
6	----	----	----	----	----	----	



itp
RENEWABLES

P: +61 2 6257 3511
info@itp.com.au
www.itpau.com.au PO BOX 6217
O'CONNOR, ACT 2602
AUSTRALIA

DSN	MOR	DWN	MJB
CHKD	----	APPR	----

DO NOT SCALE

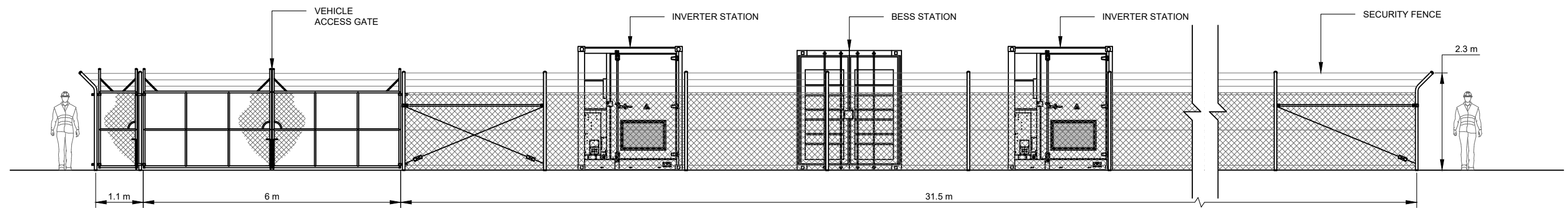
ALL MEASUREMENTS IN mm UNLESS OTHERWISE STATED.

THIS DOCUMENT MAY ONLY BE USED BY CLIENTS OF ITP OR THOSE WHO HAVE RECEIVED EXPRESS PERMISSION FROM ITP.

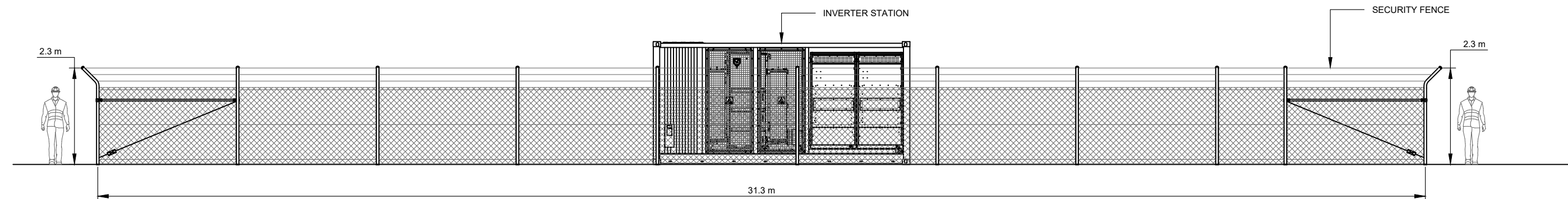
THE USE OF THIS DRAWING SHALL NOT EXTEND BEYOND THE PURPOSE FOR WHICH IT WAS ORIGINALLY PREPARED.

DRG TITLE	GENERAL ARRANGEMENT PLAN	
PROJECT	SOUTH DURRAS 1.2 MW BESS	
CLIENT ADDRESS	ANU SURF DURRAS LAKE RD SOUTH DURRAS, NSW 2536	
DRG NO.	23002-G-2100	REV NO. 1

SCALE	AS NOTED
SHEET SIZE	A3
ORIG. DATE	15/6/22
REV. DATE	2/5/23



A ELEVATION A
G-2100 SCALE: 1:100



B ELEVATION B
G-2100 SCALE: 1:100

PRELIMINARY DESIGN

NO.	STAGE	DSN	DWN	CHKD	APPR	DATE	NOTES
1	PRELIMINARY DESIGN	MOR	MJB	----	----	----	
2	----	----	----	----	----	----	
3	----	----	----	----	----	----	
4	----	----	----	----	----	----	
5	----	----	----	----	----	----	
6	----	----	----	----	----	----	



DSN	MOR	DWN	MJB	DRG TITLE	SCALE
CHKD	----	APPR	----	SITE ELEVATIONS	AS NOTED
DO NOT SCALE				PROJECT	SOUTH DURRAS 1.2 MW BESS
ALL MEASUREMENTS IN mm UNLESS OTHERWISE STATED.				CLIENT ADDRESS	DURRAS LAKE RD SOUTH DURRAS, NSW 2536
THIS DOCUMENT MAY ONLY BE USED BY CLIENTS OF ITP OR THOSE WHO HAVE RECEIVED EXPRESS PERMISSION FROM ITP.				DRG NO.	23002-G-2200
THE USE OF THIS DRAWING SHALL NOT EXTEND BEYOND THE PURPOSE FOR WHICH IT WAS ORIGINALLY PREPARED.				REV. DATE	28/4/23
				REV. NO.	1